

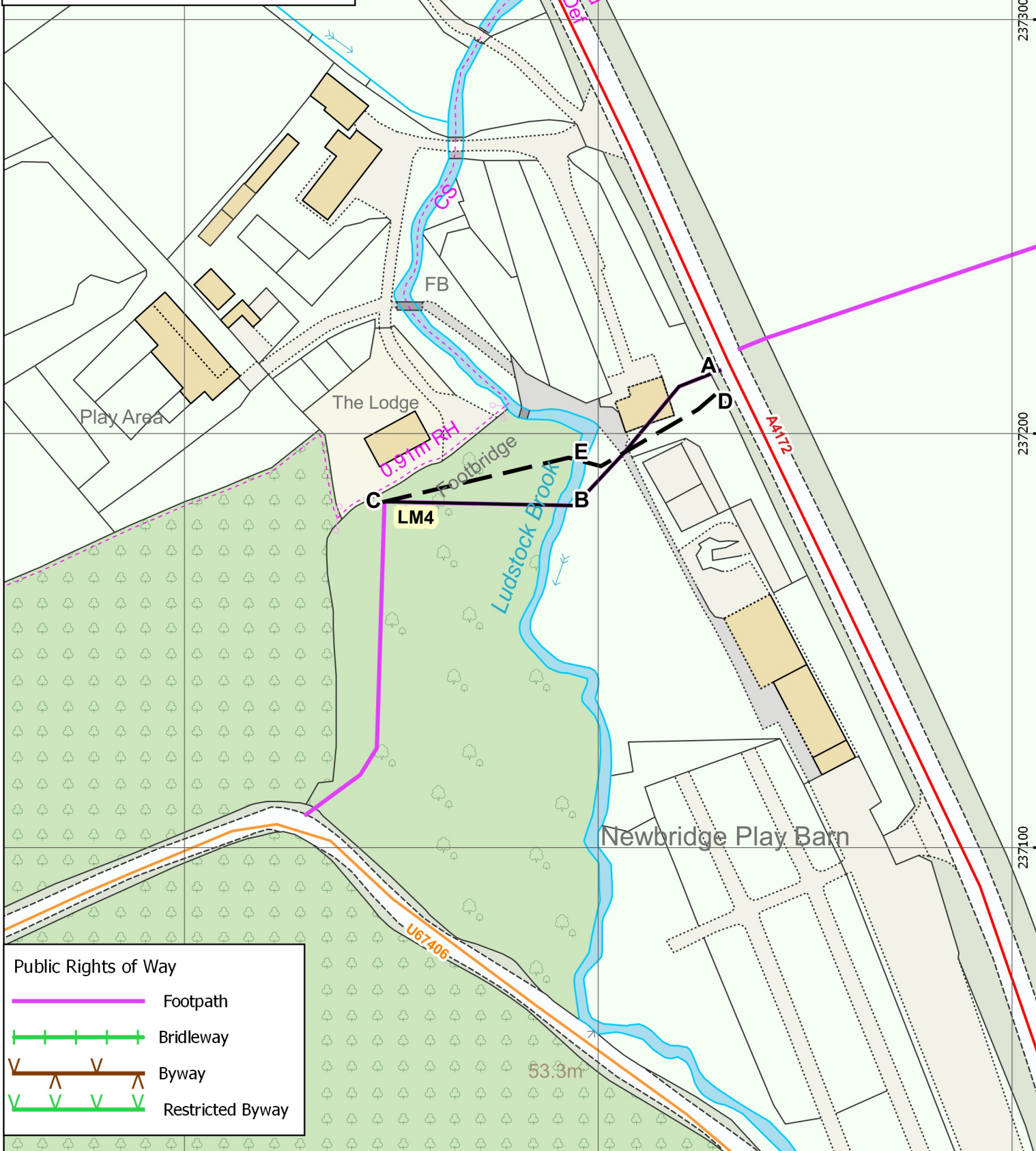







Public Footpath LM4

-  Proposed Diversion D-E-C
-  Existing Footpath A-B-C



- Public Rights of Way**
-  Footpath
 -  Bridleway
 -  Byway
 -  Restricted Byway



IMPORTANT WARNING: Reproduced from Ordnance Survey mapping with the permission of the Controller of Her Majesty's Stationery Office. ©Crown Copyright and database rights 2017 Ordnance Survey 100024168. Unauthorised reproduction infringes Crown copyright and may lead to prosecution or civil proceedings. 366600 366700 366800

HEREFORDSHIRE COUNCIL
FOOTPATH LM4 (PART) LITTLE MARCLE
PUBLIC PATH DIVERSION ORDER 2020

SCALE: 1:1,250
 DATE: 11/11/2019
 PROJECT: d504

Balfour Beatty Living Places
 Unit 3 Thorn Business Park
 Rotherwas
 Hereford HR2 6JT

